



Gatwick Airport Northern Runway Project

Works Plans - For Approval

Book 4

VERSION: 1.0

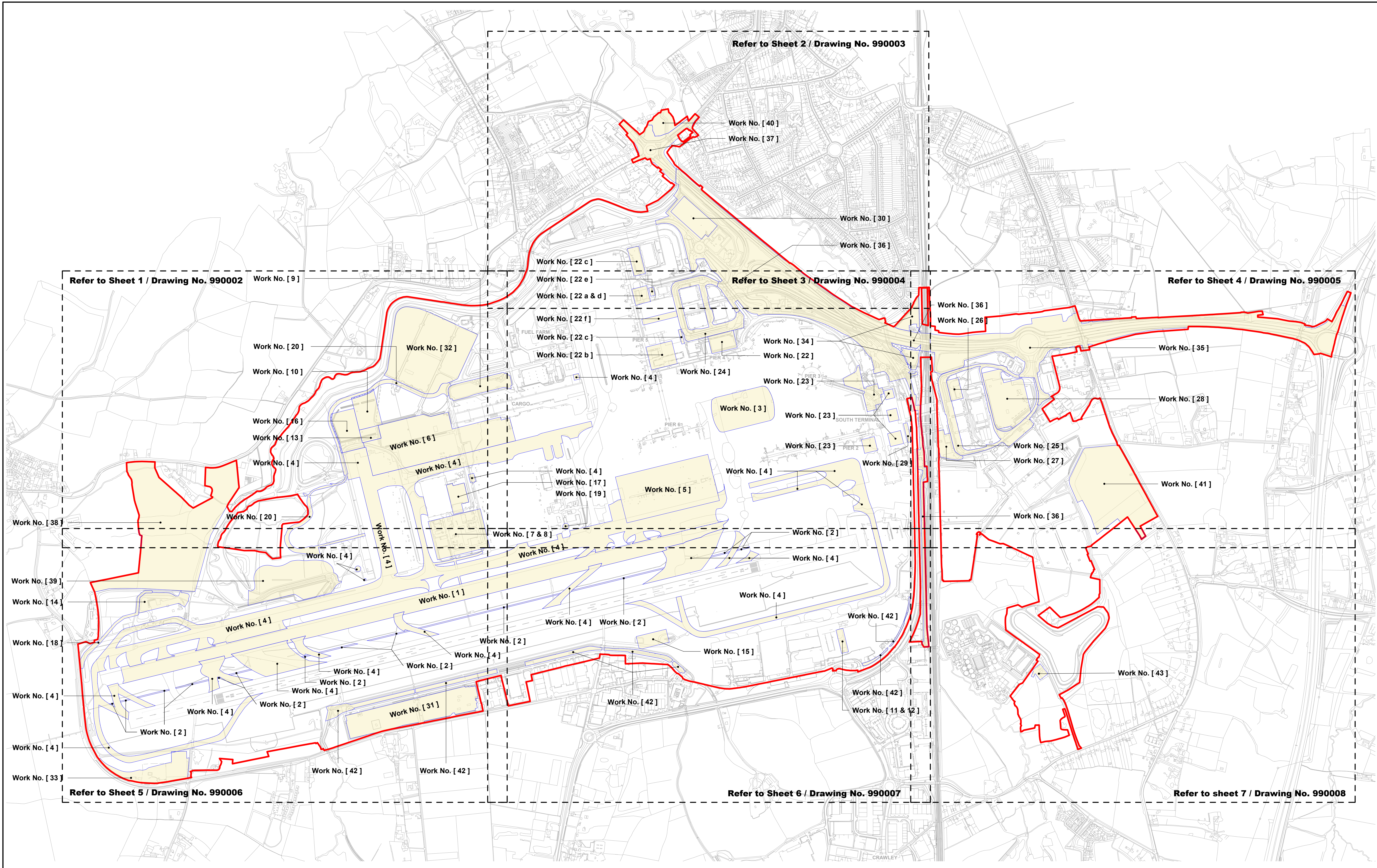
DATE: JULY 2023




Application Document Ref: 4.5

PINS Reference Number: TR020005

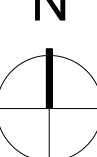
Works Plans – For Approval

Drawing Number	Revision	Drawing Title	Scale	Sheet Size
20000-XX-A-XXX-GA-990001	P01	Works Plans - APFP Regulation 5(2)(j) - Key Plan	1:7500	A1
20000-XX-A-XXX-GA-990002	P01	Works Plans - APFP Regulation 5(2)(j) – Sheet 1 of 7	1:2500	A1
20000-XX-A-XXX-GA-990003	P01	Works Plans - APFP Regulation 5(2)(j) – Sheet 2 of 7	1:2500	A1
20000-XX-A-XXX-GA-990004	P01	Works Plans - APFP Regulation 5(2)(j) – Sheet 3 of 7	1:2500	A1
20000-XX-A-XXX-GA-990005	P01	Works Plans - APFP Regulation 5(2)(j) – Sheet 4 of 7	1:2500	A1
20000-XX-A-XXX-GA-990006	P01	Works Plans - APFP Regulation 5(2)(j) – Sheet 5 of 7	1:2500	A1
20000-XX-A-XXX-GA-990007	P01	Works Plans - APFP Regulation 5(2)(j) – Sheet 6 of 7	1:2500	A1
20000-XX-A-XXX-GA-990008	P01	Works Plans - APFP Regulation 5(2)(j) – Sheet 7 of 7	1:2500	A1



KEY:
 ORDER LIMITS
 WORKS AREA EXTENT
 WORKS AREAS OVERLAPPING

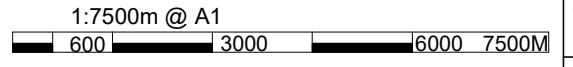
This drawing may contain some Ordnance Survey Landline and Raster data.
 OS Copyright Acknowledgement.
 Reproduced by permission of Ordnance Survey on behalf of HMSO. © Crown
 Copyright and database right. Licence No. 100020071

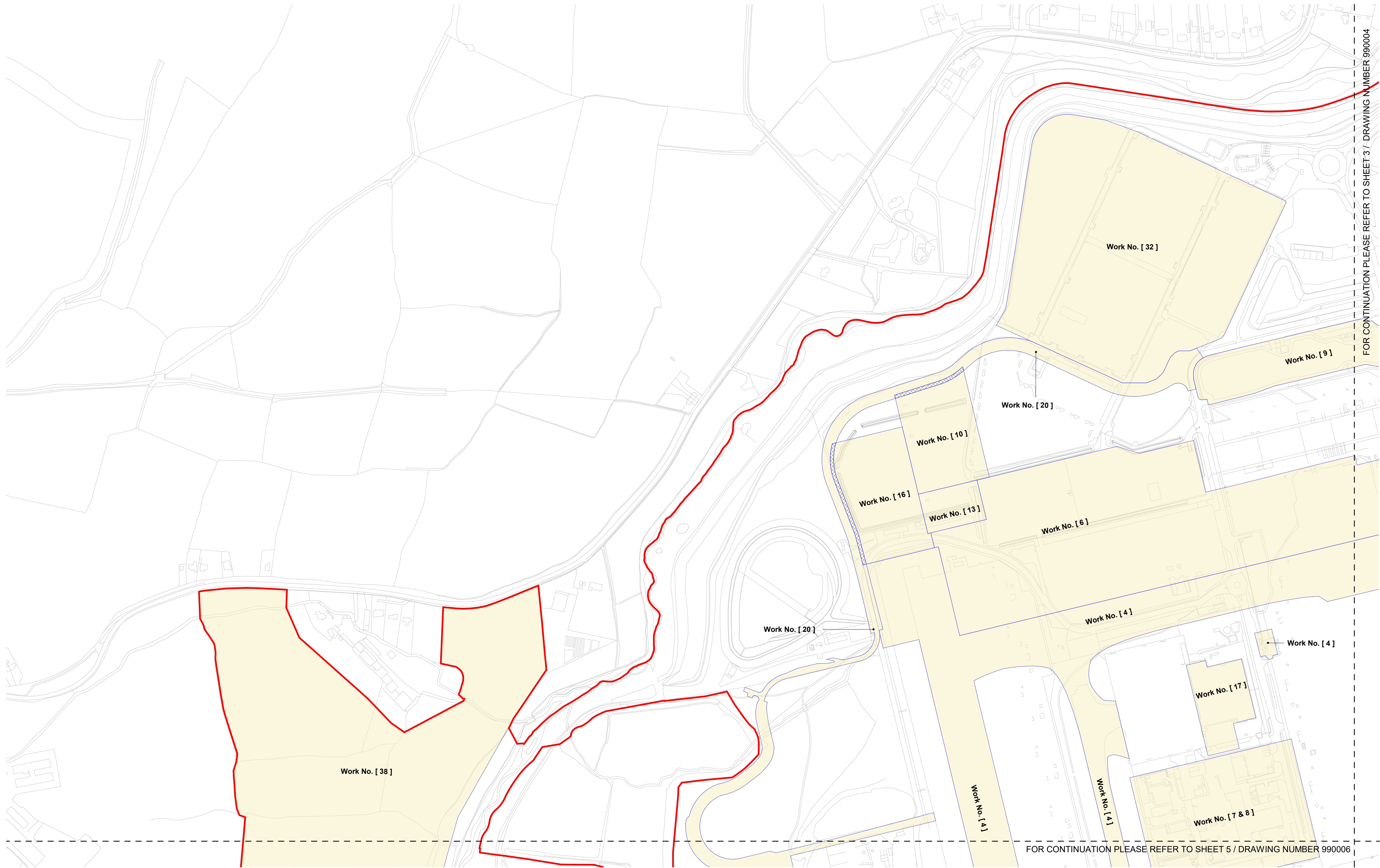
N		
		
P01	01.07.23	Issue for Approval
Rev	Date	Description



Project name
Gatwick Airport Northern Runway Project

File
Works Plans
APFP Regulation 5(2)(j)
Key Plan

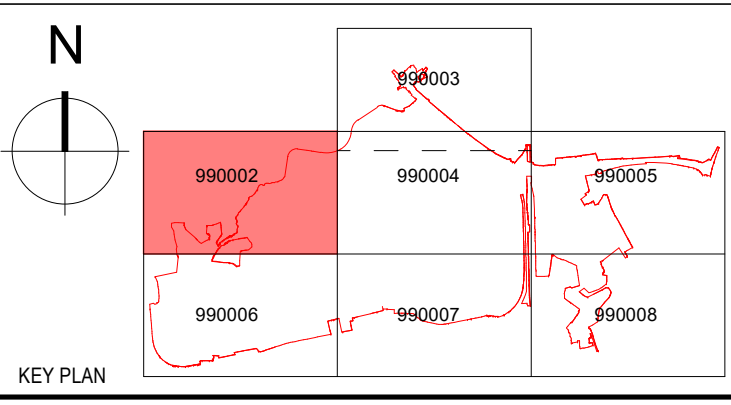
Scale 1:7500m @ A1 	GAL Project No. 41601
Checked by RL	Originator's Job No. B754 NRP
Checked Date 01.07.2023	Drawn Date 01.07.2023
Drawn by VZ	Status IFR
Approved by LK	Reason for Issue For Approval
Approval Date 01.07.2023	Scale 1:7500m @ A1
Location-Level-Discipline-PFC-DocType-UniqueNumber 20000 - XX - A - XXX - GA - 990001	Revision P01



- KEY:**
- ORDER LIMITS
 - WORKS AREA EXTENT
 - WORKS AREAS OVERLAPPING

This drawing may contain some Ordnance Survey Landline and Raster data.
 OS Copyright Acknowledgement.
 Reproduced by permission of Ordnance Survey on behalf of HMSO. © Crown
 Copyright and database right. Licence No. 100020071

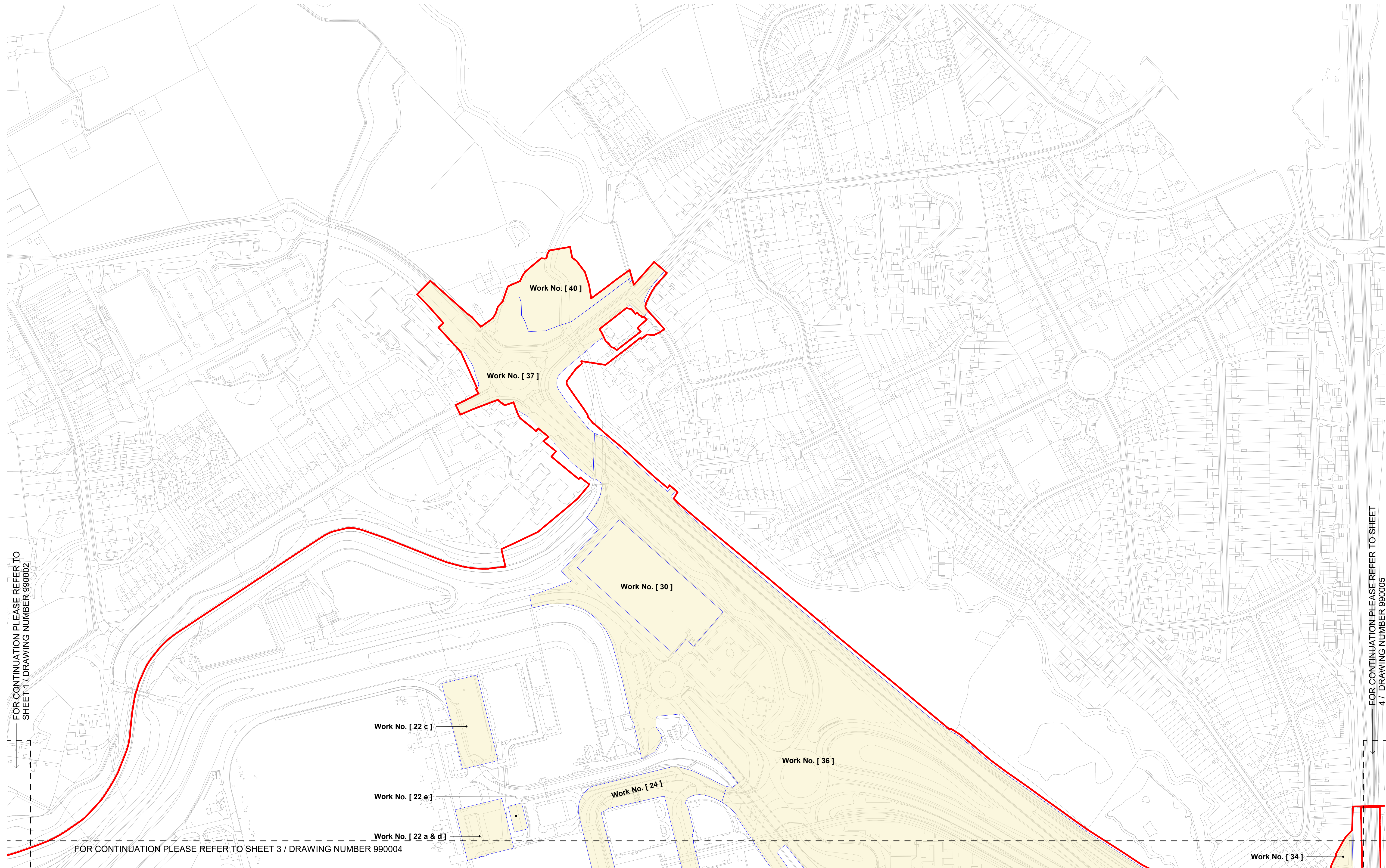
Rev	Date	Issue for Approval	Description
P01	01.07.23	Issue for Approval	



Project name
Gatwick Airport Northern Runway Project

File
Works Plans
APFP Regulation 5(2)(j)
Sheet 1 of 7

Scale 1:2500m @ A1		GAL Project No. 41601	
Checked by RL		Checked Date 01.07.2023	Originator's Job No. B754 NRP
Approved by LK		Approved Date 01.07.2023	Drawn Date 01.07.2023
Location-Level-Discipline-PFC-DocType-UniqueNumber 20000 - XX - A - XXX - GA - 990002		Scale 1:2500m @ A1	Status IFR
Reason for Issue For Approval		Revision P01	



FOR CONTINUATION PLEASE REFER TO SHEET 1 / DRAWING NUMBER 990002

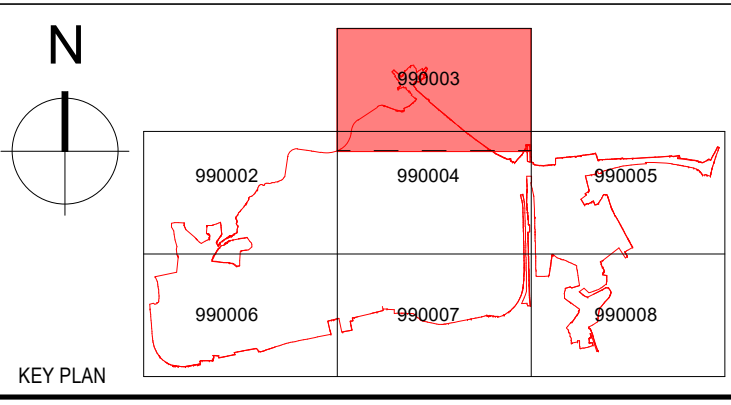
FOR CONTINUATION PLEASE REFER TO SHEET 4 / DRAWING NUMBER 990005

FOR CONTINUATION PLEASE REFER TO SHEET 3 / DRAWING NUMBER 990004

- KEY:**
- ORDER LIMITS
 - WORKS AREA EXTENT
 - WORKS AREAS OVERLAPPING

This drawing may contain some Ordnance Survey Landline and Raster data.
 OS Copyright Acknowledgement.
 Reproduced by permission of Ordnance Survey on behalf of HMSO. © Crown Copyright and database right. Licence No. 100020071

Rev	Date	Description
P01	01.07.23	Issue for Approval



Project name
 Gatwick Airport Northern Runway Project

Works Plans
 APFP Regulation 5(2)(j)
 Sheet 2 of 7

Scale 1:2500m @ A1 600 3000 6000 7500M		GAL Project No. 41601
Checked by RL	Checked Date 01.07.2023	Originator's Job No. B754 NRP
Approved by LK	Approval Date 01.07.2023	Drawn Date 01.07.2023
Location-Level-Discipline-PFC-DocType-UniqueNumber 20000 - XX - A - XXX - GA - 990003	Scale 1:2500m @ A1	Status IFR
	Reason for Issue For Approval	Revision P01

FOR CONTINUATION PLEASE REFER TO SHEET 2 / DRAWING NUMBER 990003

Work No. [36]

Work No. [22 c]

Work No. [22 e]

Work No. [22 a & d]

Work No. [24]

Work No. [22 f]

Work No. [22 c]

Work No. [22 b]

Work No. [22 g]

Work No. [34]

Work No. [34]

Work No. [36]

Work No. [34]

Work No. [4]

Work No. [9]

Work No. [23]

Work No. [3]

Work No. [23]

Work No. [23]

Work No. [29]

Work No. [23]

Work No. [36]

FOR CONTINUATION PLEASE REFER TO SHEET 1 / DRAWING NUMBER 990002

Work No. [6]

Work No. [4]

Work No. [19]

Work No. [5]

Work No. [4]

Work No. [4]

Work No. [1]

Work No. [4]

Work No. [2]




Work No. [7 & 8]

Work No. [4]

FOR CONTINUATION PLEASE REFER TO SHEET 6 / DRAWING NUMBER 990007

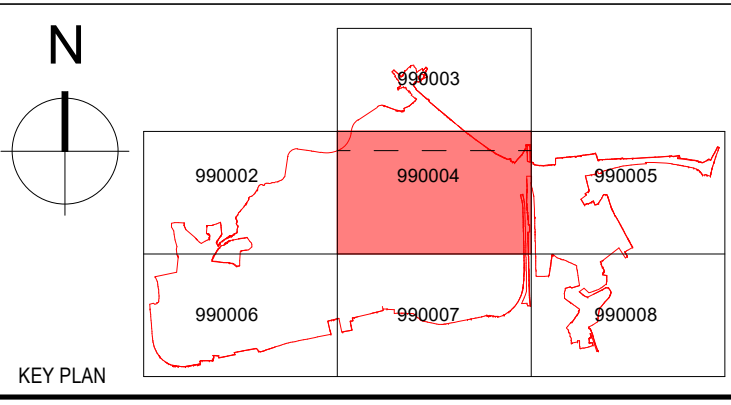
FOR CONTINUATION PLEASE REFER TO SHEET 4 / DRAWING NUMBER 990005

KEY:

-  ORDER LIMITS
-  WORKS AREA EXTENT
-  WORKS AREAS OVERLAPPING

This drawing may contain some Ordnance Survey Landline and Raster data.
 OS Copyright Acknowledgement.
 Reproduced by permission of Ordnance Survey on behalf of HMSO. © Crown
 Copyright and database right. Licence No. 100020071

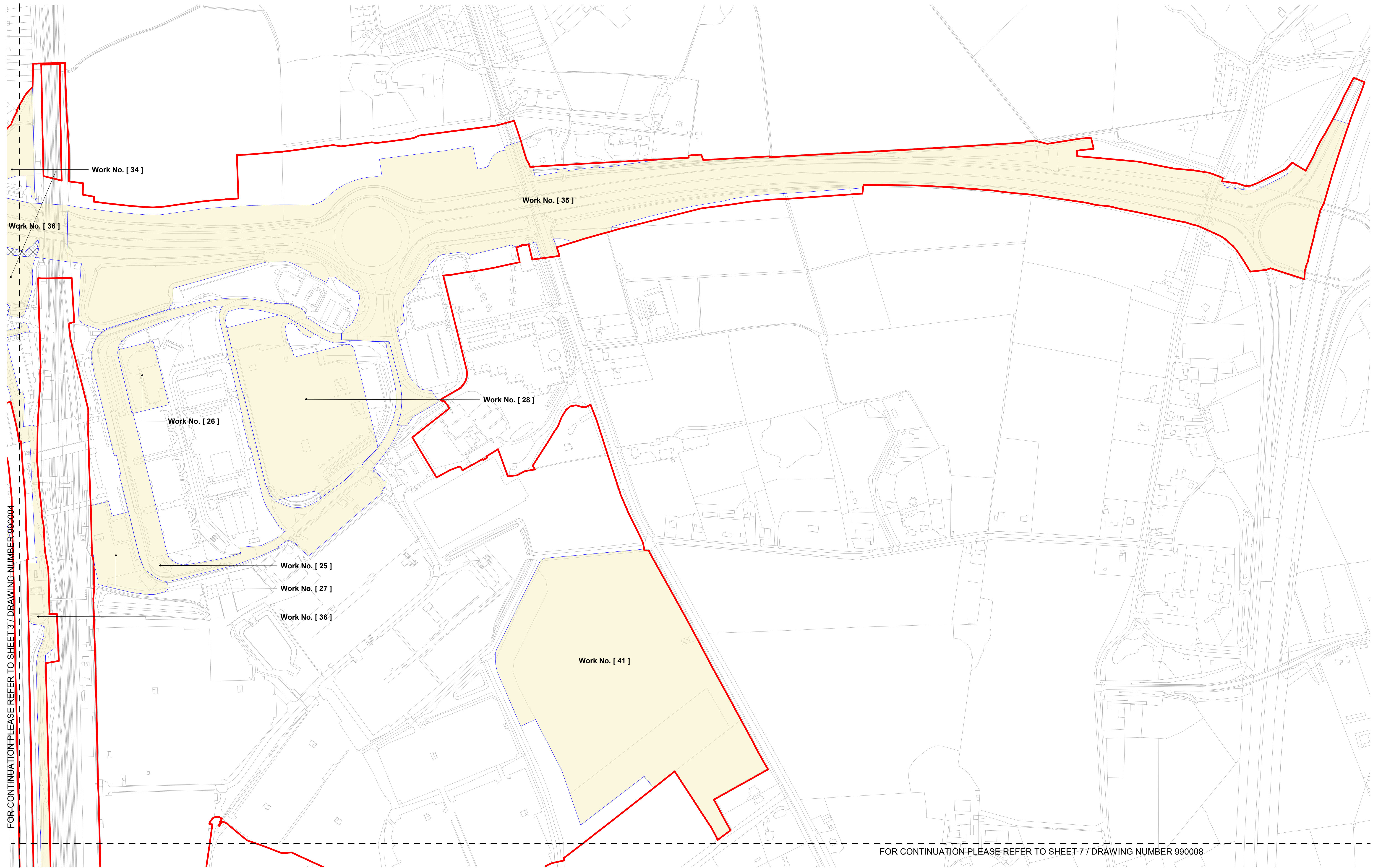
Rev	Date	Description
P01	01.07.23	Issue for Approval



Project name
 Gatwick Airport Northern Runway Project

File
 Works Plans
 APFP Regulation 5(2)(j)
 Sheet 3 of 7

Scale 1:2500m @ A1 600 3000 6000 7500m		GAL Project No. 41601
Checked by RL	Checked Date 01.07.2023	Originator's Job No. B754 NRP
Approved by LK	Approval Date 01.07.2023	Drawn by VZ
Location-Level-Discipline-PFC-DocType-UniqueNumber 20000 - XX - A - XXX - GA - 990004	Scale 1:2500m @ A1	Status IFR
P01	Reason for Issue For Approval	Revision



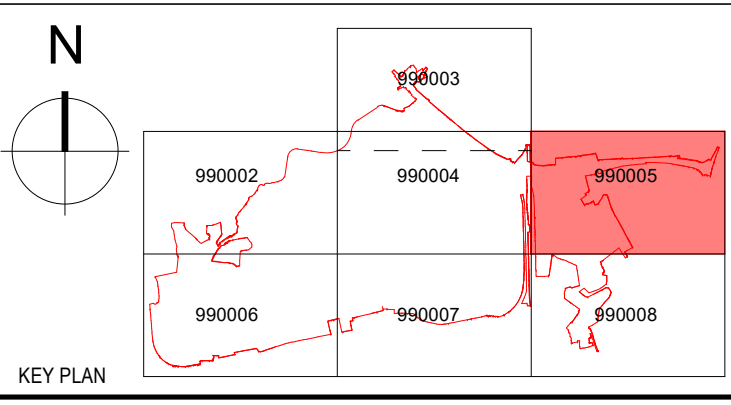
FOR CONTINUATION PLEASE REFER TO SHEET 3 / DRAWING NUMBER 9900004

FOR CONTINUATION PLEASE REFER TO SHEET 7 / DRAWING NUMBER 9900008

- KEY:**
- ORDER LIMITS
 - WORKS AREA EXTENT
 - WORKS AREAS OVERLAPPING

This drawing may contain some Ordnance Survey Landline and Raster data.
OS Copyright Acknowledgement.
Reproduced by permission of Ordnance Survey on behalf of HMSO. © Crown
Copyright and database right. Licence No. 100020071

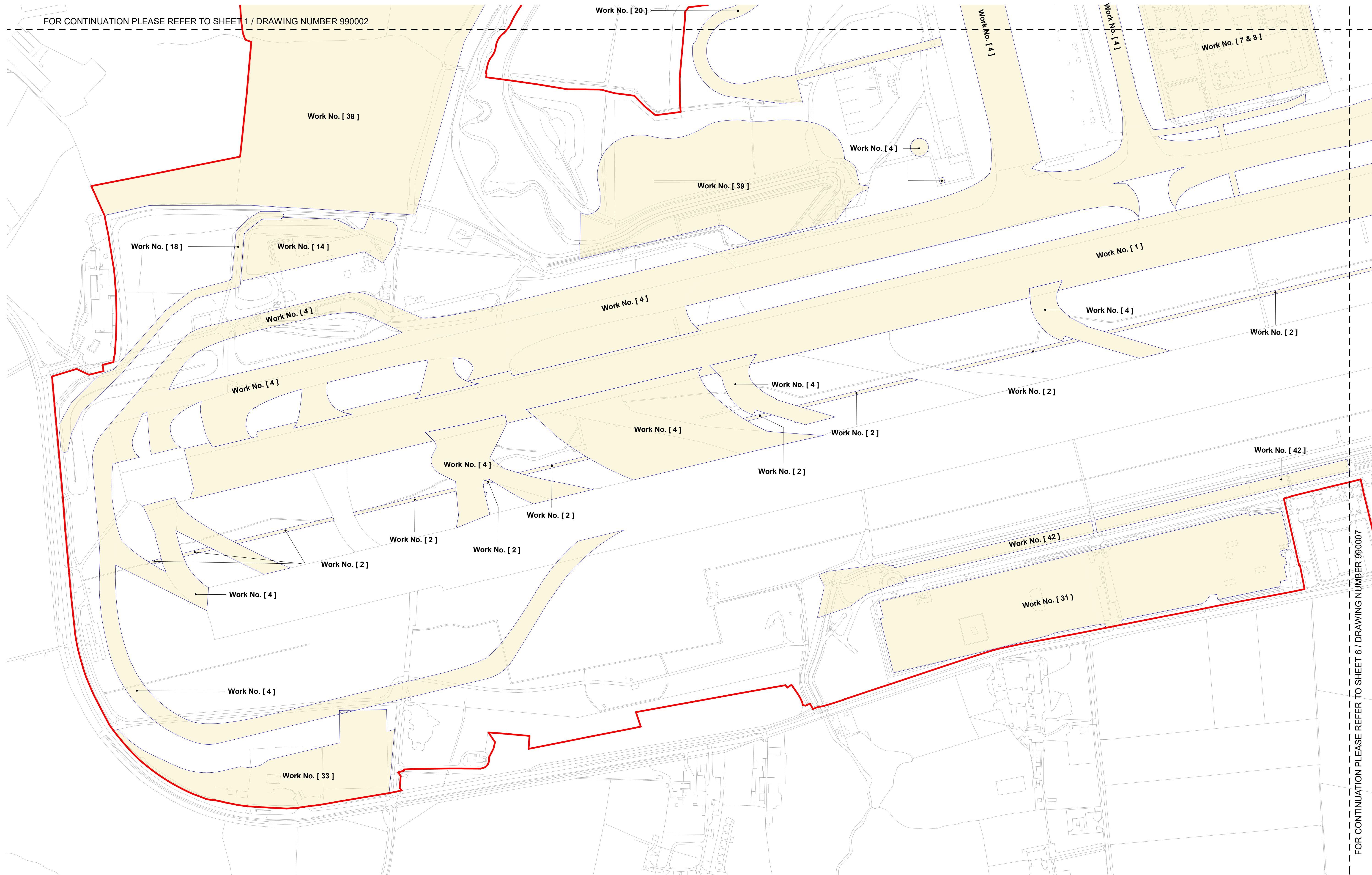
Rev	Date	Issue for Approval	Description
P01	01.07.23	Issue for Approval	



Project name Gatwick Airport Northern Runway Project		GAL Project No. 41601	
File Works Plans APFP Regulation 5(2)(j) Sheet 4 of 7		Originator's Job No. B754 NRP Drawn Date 01.07.2023 Status IFR Reason for Issue For Approval	
Checked by RL	Checked Date 01.07.2023	Drawn by VZ	Scale 1:2500m @ A1
Approved by LK	Approval Date 01.07.2023	Scale 1:2500m @ A1	Reason for Issue For Approval
Location-Level-Discipline-PFC-DocType-UniqueNumber 20000 - XX - A - XXX - GA - 9900005			Revision P01

Scale 1:2500m @ A1		GAL Project No. 41601	
600 3000 6000 7500m		Originator's Job No. B754 NRP Drawn Date 01.07.2023 Status IFR Reason for Issue For Approval	
Checked by RL	Checked Date 01.07.2023	Drawn by VZ	Scale 1:2500m @ A1
Approved by LK	Approval Date 01.07.2023	Scale 1:2500m @ A1	Reason for Issue For Approval
Location-Level-Discipline-PFC-DocType-UniqueNumber 20000 - XX - A - XXX - GA - 9900005			Revision P01

FOR CONTINUATION PLEASE REFER TO SHEET 1 / DRAWING NUMBER 990002

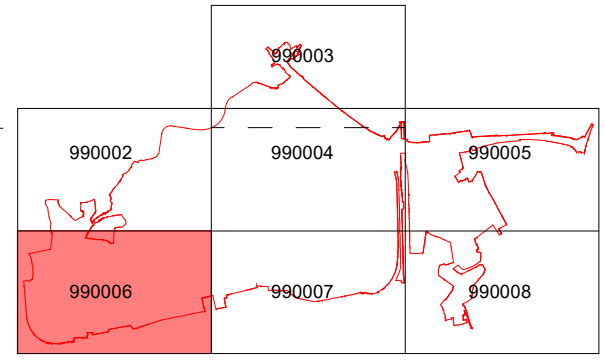
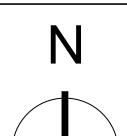


FOR CONTINUATION PLEASE REFER TO SHEET 6 / DRAWING NUMBER 990007

- KEY:**
- ORDER LIMITS
 - WORKS AREA EXTENT
 - WORKS AREAS OVERLAPPING

This drawing may contain some Ordnance Survey Landline and Raster data.
 OS Copyright Acknowledgement.
 Reproduced by permission of Ordnance Survey on behalf of HMSO. © Crown
 Copyright and database right. Licence No. 100020071

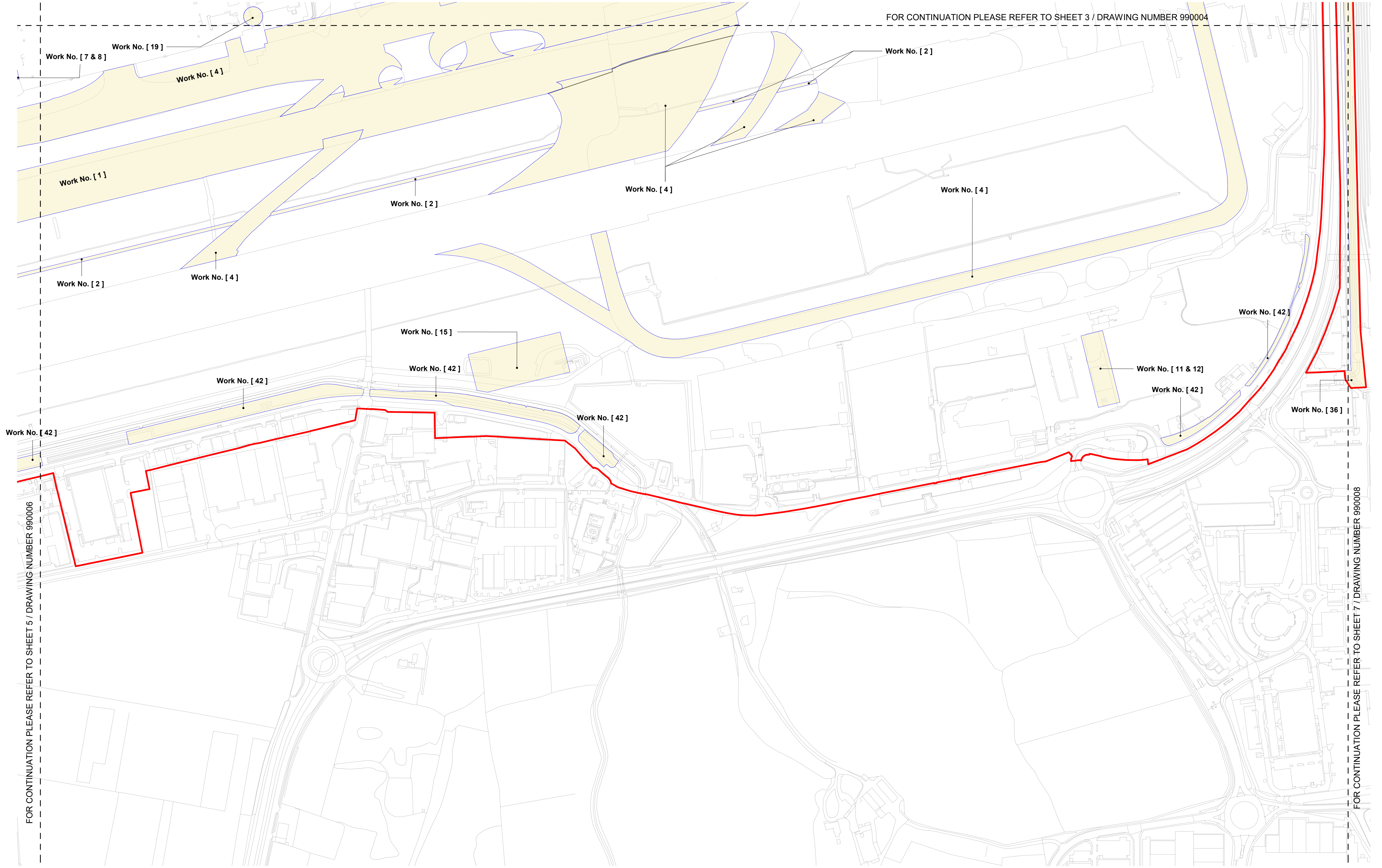
Rev	Date	Description
P01	01.07.23	Issue for Approval



Project name Gatwick Airport Northern Runway Project		GAL Project No. 41601
Scale 1:2500m @ A1		Originator's Job No. B754 NRP
Checked by RL		Drawn Date 01.07.2023
Approved by LK		Status IFR
Location-Level-Discipline-PFC-DocctType-UniqueNumber 20000 - XX - A - XXX - GA - 990006		Reason for Issue For Approval

Checked Date 01.07.2023	Drawn by VZ	Scale 1:2500m @ A1
Approved Date 01.07.2023	Reason for Issue For Approval	Revision P01

FOR CONTINUATION PLEASE REFER TO SHEET 3 / DRAWING NUMBER 990004



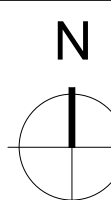
FOR CONTINUATION PLEASE REFER TO SHEET 5 / DRAWING NUMBER 990006

FOR CONTINUATION PLEASE REFER TO SHEET 7 / DRAWING NUMBER 990008

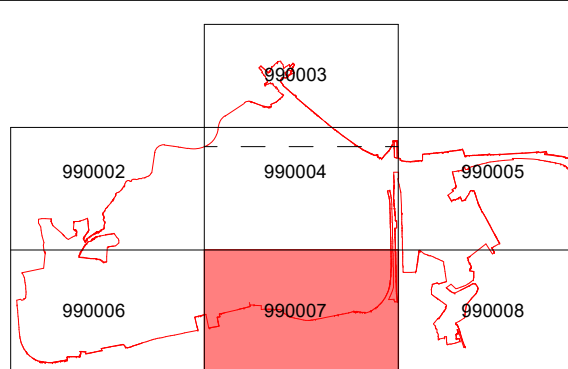
- KEY:
- ORDER LIMITS
 - WORKS AREA EXTENT
 - WORKS AREAS OVERLAPPING

This drawing may contain some Ordnance Survey Landline and Raster data.
 OS Copyright Acknowledgement.
 Reproduced by permission of Ordnance Survey on behalf of HMSO. © Crown Copyright and database right. Licence No. 100020071

Rev	Date	Description
P01	01.07.23	Issue for Approval



KEY PLAN

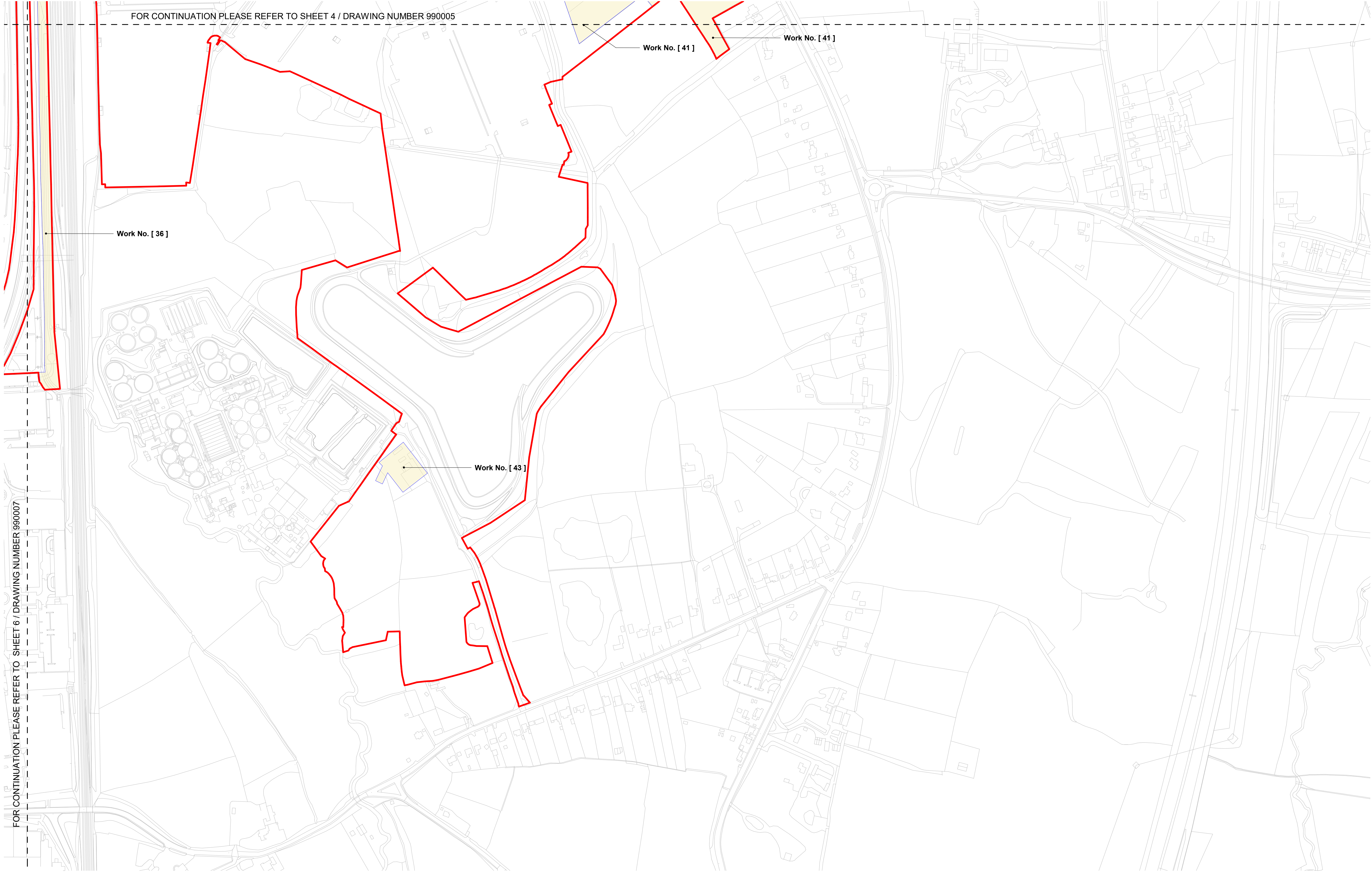


Project name
Gatwick Airport Northern Runway Project

Works Plans
APFP Regulation 5(2)(j)
Sheet 6 of 7

Scale 1:2500m @ A1 600 3000 6000 7500m		GAL Project No. 41601
Checked by RL	Checked Date 01.07.2023	Originator's Job No. B754 NRP
Approved by LK	Approval Date 01.07.2023	Drawn Date 01.07.2023
Location-Level-Discipline-PFC-DocType-UniqueNumber 20000 - XX - A - XXX - GA - 990007	Scale 1:2500m @ A1	Status IFR
Reason for Issue For Approval	Revision	P01

FOR CONTINUATION PLEASE REFER TO SHEET 4 / DRAWING NUMBER 990005



Work No. [36]

Work No. [41]

Work No. [41]

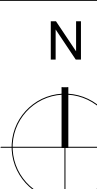
Work No. [43]

FOR CONTINUATION PLEASE REFER TO SHEET 6 / DRAWING NUMBER 990007

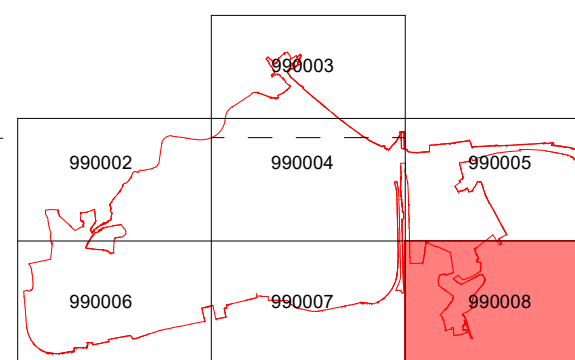
- KEY:**
- ORDER LIMITS
 - WORKS AREA EXTENT
 - WORKS AREAS OVERLAPPING

This drawing may contain some Ordnance Survey Landline and Raster data.
 OS Copyright Acknowledgement.
 Reproduced by permission of Ordnance Survey on behalf of HMSO. © Crown
 Copyright and database right. Licence No. 100020071

Rev	Date	Description
P01	01.07.23	Issue for Approval



KEY PLAN



Project name
 Gatwick Airport Northern Runway Project

File
 Works Plans
 APFP Regulation 5(2)(j)
 Sheet 7 of 7

Scale 1:2500m @ A1		GAL Project No. 41601	
600 3000 6000 7500M		Originator's Job No. B754 NRP	
Checked by RL	Checked Date 01.07.2023	Drawn by VZ	Draw Date 01.07.2023
Approved by LK	Approval Date 01.07.2023	Scale 1:2500m @ A1	Status IFR
Location-Level-Discipline-PFC-DocType-UniqueNumber 20000 - XX - A - XXX - GA - 990008			Reason for Issue For Approval
			Revision P01